

ORDINANCE NO. 2010-075

Annexing 2020 Bluff Road, Richland County TMS #13605-01-04

WHEREAS, a proper petition has been filed with the City Council by one hundred (100%) per cent of the property owners of the within described property under the provisions of South Carolina Code Ann. Section 5-3-150; and,

WHEREAS, it appears to City Council that the annexation of the property would be in the best interest of the property owners and the City of Columbia; NOW, THEREFORE,

BE IT ORDAINED by the Mayor and Council of the City of Columbia, South Carolina, this 2nd day of June, 2010, that the property described herein is hereby annexed to and becomes part of the City of Columbia effective immediately. This property shall be zoned M-2, and apportioned to City Council District 4, Census Tract 117.01

PROPERTY DESCRIPTION: See Attached Exhibit "A"

Richland County TMS NO.: 13605-01-04

Also included in the territory hereby annexed are all contiguous portions of all public rights of way, streets and highways.

Requested by:

Planning and Development Services



MAYOR

Approved by:

City Manager

Approved as to form:

City Attorney

ATTEST:


City Clerk

Introduced: 5/19/2010
Final Reading: 6/2/2010

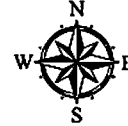

ORIGINAL
STAMPED IN RED

EXHIBIT A
PROPERTY DESCRIPTION
ORDINANCE NO.: 2010-075

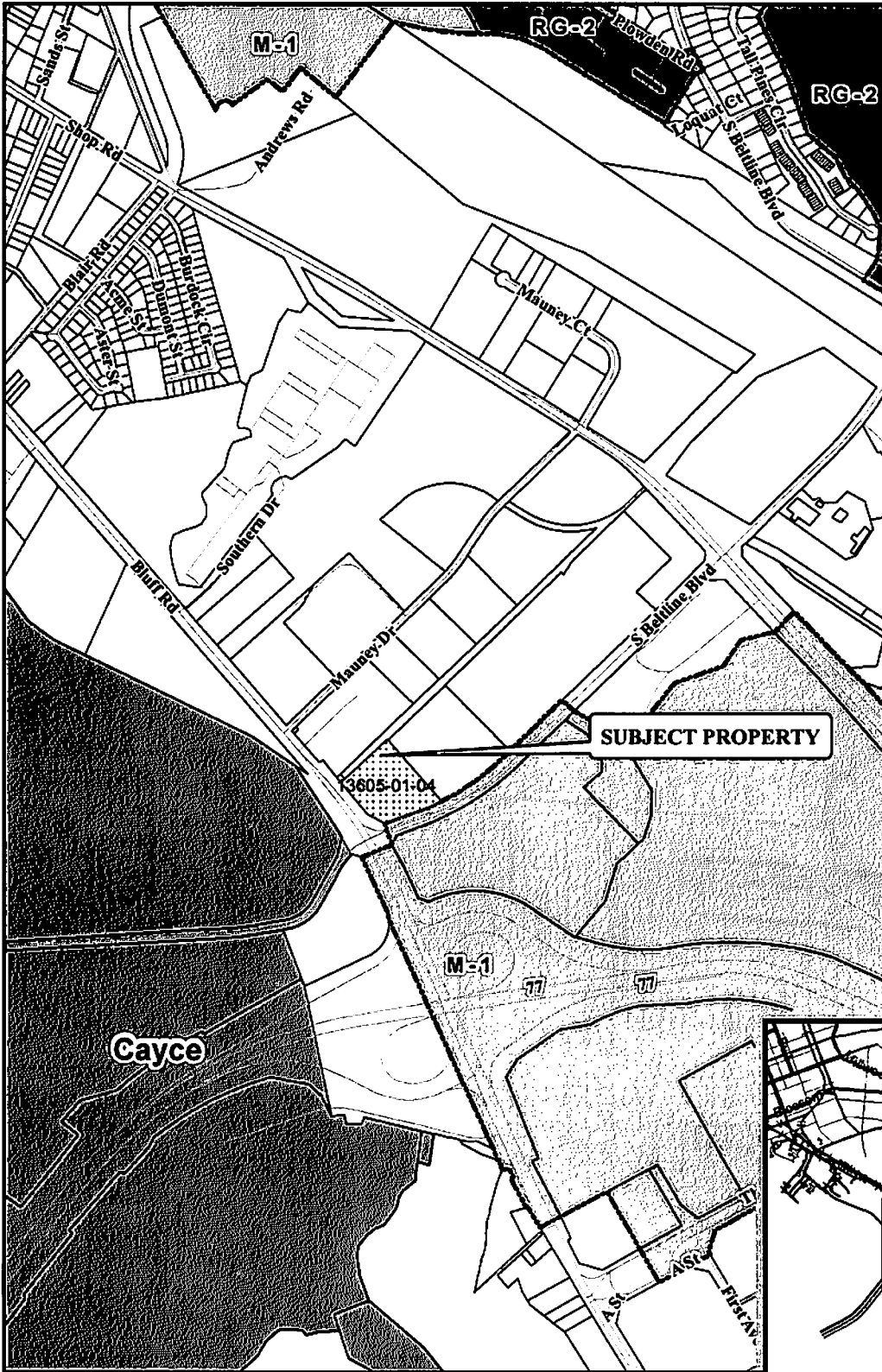
All that certain piece, parcel or lot of land, with improvements thereon, if any, situate, lying and being near the City of Columbia, in the County of Richland, State of South Carolina, containing 4.0037 acres, more or less, being shown and delineated on a Plat prepared for Texolina Hinton by A & S of Columbia dated August 26, 1996, last revised October 13, 1996, and recorded in the Office of the Register of Deeds for Richland County in Book 56, page 6068. Said parcel having such boundaries and measurements as are shown on said plat.

ANNEXATION

**2020 Bluff Road
Zoned: HI (M-2)**



Planning & Development Services



LEGEND

- 2020 Bluff Road
- Richland Streets
- City Limits
- Parcels
- D-1
- RS-1
- RS-1A
- RS-1B
- RS-2
- RS-3
- RD
- RG-1
- RG-1A
- RG-2
- RG-3
- UTD
- MX-1
- MX-2
- C-1
- C-2
- C-3
- C-3A
- C-4
- C-5
- M-1
- M-2
- PUD-C
- PUD-LS
- PUD-R
- PUD-LS-R
- PUD-LS-E
- Out of City

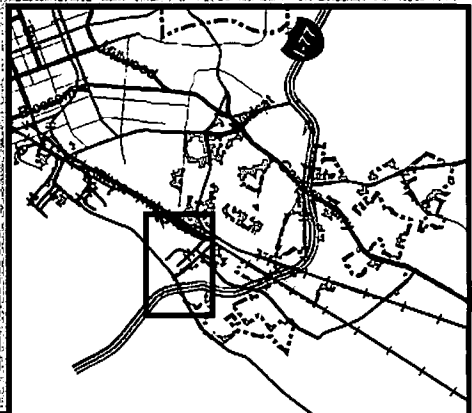
ORIGINAL PREPARATION/DATE:

This map was prepared by:
S. W. Hudson, III
Planning & Development Services
February 8, 2010

REVISION NUMBER/DATE:

DISCLAIMER:

The City of Columbia Department of Engineering and Development Services Department data represented on this map or plan is the product of compliance, as produced by others. It is provided for informational purposes only and the City of Columbia makes no representation as to its accuracy. Its use without field verification is at the sole risk of the user.



** DATA SOURCE - CITY OF COLUMBIA, GIS DIVISION



1 100' x 100' R-100
 2 100' x 100' R-100
 3 100' x 100' R-100
 4 100' x 100' R-100
 5 100' x 100' R-100
 6 100' x 100' R-100
 7 100' x 100' R-100
 8 100' x 100' R-100
 9 100' x 100' R-100
 10 100' x 100' R-100
 11 100' x 100' R-100
 12 100' x 100' R-100
 13 100' x 100' R-100
 14 100' x 100' R-100
 15 100' x 100' R-100
 16 100' x 100' R-100
 17 100' x 100' R-100
 18 100' x 100' R-100
 19 100' x 100' R-100
 20 100' x 100' R-100
 21 100' x 100' R-100
 22 100' x 100' R-100
 23 100' x 100' R-100
 24 100' x 100' R-100
 25 100' x 100' R-100
 26 100' x 100' R-100
 27 100' x 100' R-100
 28 100' x 100' R-100
 29 100' x 100' R-100
 30 100' x 100' R-100
 31 100' x 100' R-100
 32 100' x 100' R-100
 33 100' x 100' R-100
 34 100' x 100' R-100
 35 100' x 100' R-100
 36 100' x 100' R-100
 37 100' x 100' R-100
 38 100' x 100' R-100
 39 100' x 100' R-100
 40 100' x 100' R-100
 41 100' x 100' R-100
 42 100' x 100' R-100
 43 100' x 100' R-100
 44 100' x 100' R-100
 45 100' x 100' R-100
 46 100' x 100' R-100
 47 100' x 100' R-100
 48 100' x 100' R-100
 49 100' x 100' R-100
 50 100' x 100' R-100
 51 100' x 100' R-100
 52 100' x 100' R-100
 53 100' x 100' R-100
 54 100' x 100' R-100
 55 100' x 100' R-100
 56 100' x 100' R-100
 57 100' x 100' R-100
 58 100' x 100' R-100
 59 100' x 100' R-100
 60 100' x 100' R-100
 61 100' x 100' R-100
 62 100' x 100' R-100
 63 100' x 100' R-100
 64 100' x 100' R-100
 65 100' x 100' R-100
 66 100' x 100' R-100
 67 100' x 100' R-100
 68 100' x 100' R-100
 69 100' x 100' R-100
 70 100' x 100' R-100
 71 100' x 100' R-100
 72 100' x 100' R-100
 73 100' x 100' R-100
 74 100' x 100' R-100
 75 100' x 100' R-100
 76 100' x 100' R-100
 77 100' x 100' R-100
 78 100' x 100' R-100
 79 100' x 100' R-100
 80 100' x 100' R-100
 81 100' x 100' R-100
 82 100' x 100' R-100
 83 100' x 100' R-100
 84 100' x 100' R-100
 85 100' x 100' R-100
 86 100' x 100' R-100
 87 100' x 100' R-100
 88 100' x 100' R-100
 89 100' x 100' R-100
 90 100' x 100' R-100
 91 100' x 100' R-100
 92 100' x 100' R-100
 93 100' x 100' R-100
 94 100' x 100' R-100
 95 100' x 100' R-100
 96 100' x 100' R-100
 97 100' x 100' R-100
 98 100' x 100' R-100
 99 100' x 100' R-100
 100 100' x 100' R-100

<p>TEXOLINA HINTON</p>	<p>10/20/2011</p>	<p>46.5 ACRES OR THEREABOUTS</p>	<p>100' x 100' R-100</p>	<p>100' x 100' R-100</p>
------------------------	-------------------	----------------------------------	--------------------------	--------------------------

MEMORANDUM

Office of the City Manager

TO: Department Heads

FROM: Steven A. Gantt, City Manager

DATE: February 8, 2010

RE: Property Address: 2020 Bluff Road
Richland County TMS: 13605-01-04
Owner(s): RE-Stations, Inc.
Current Use: fueling station with store Current County Zoning: HI
Proposed Use: fueling station with store Proposed City Zoning: M-2
Reason for Annexation: Contiguous, Covenant, primary area, existing City services
City Council District: 4 Census Tract: 117.01

The Planning & Development Services advises that the above referenced property has been offered for annexation. Attached, please find a map or drawing reflecting the property. You are directed to forward your comments and/or recommendations regarding the issue of whether to annex or not to Planning & Development Services. Planning & Development Services will compile your comments for City Council consideration.

Time is of the essence and you must act promptly with regard to this matter. Planning & Development Services staff will see to it that this matter is placed on the Planning Commission's agenda. Planning & Development Services staff will notify the City Attorney of the Planning Commission's zoning recommendation by forwarding a copy of this form, completed, as soon as the Planning Commission has met.

/swh

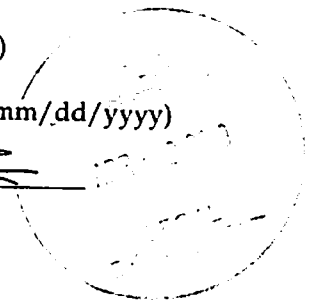
Attachments

cc: John Dooley, Engineering & Utilities Director
Marc Mylott, Planning & Development Services
Tony Lawton, Community Dev. Admin.
S. Allison Baker, Parks and Recreation Director
Business License Admin.
Water Customer Service
Ken Gaines, City Attorney
Accounting
S. W. Hudson, Planner
James Johnson, Utilities
Johnathan Chambers, Zoning
Carolyn Wilson, Police Planning & Research
Richland County Solid Waste Collection
Alfreda Tindall, Richland County 911 Addressing Coordinator

Joe Jaco, City Engineer
Finance Director
Jerry Thompson, Building Official
Missy Gentry, Public Services Director
Tandy Carter, Chief of Police
911 Communications
Bradley Anderson, Fire Chief
Ted Morgan, Water Distribution
Denny Daniels, Engineering
Carmen Floyd, Fire Marshal
Lloyd Brown, Water Distribution
Susan Leitner, Engineering

Planning Commission Zoning Recommendation: M-2 (Zoning classification)
8-0 (Approved/Denied)
on 3/1/2010 (mm/dd/yyyy)

[Signature]
(Signature)



STATE OF SOUTH CAROLINA)
)
 COUNTY OF RICHLAND) PETITION FOR ANNEXATION

The undersigned, being the owner(s) of the property described below hereby petition(s) the Mayor and City Council for annexation to the City of Columbia, South Carolina pursuant to S.C. Code Ann. Section 5-3-150, 1976, as amended.

Property Description: All that certain piece, parcel or lot of land, with improvements thereon, if any, situate, lying and being near the City of Columbia, in the County of Richland, State of South Carolina, containing 4.0037 acres, more or less, being shown and delineated on a Plat prepared for Texolina Hinton by A & S of Columbia, Inc., dated August 26, 1996, last revised October 13, 1996, and recorded in the Office of the Register of Deeds for Richland County in Book 56, page 6068. Said parcel having such boundaries and measurements as are shown on said plat.

Richland County TMS: 13605-01-04

Property Address: 2020 Bluff Road

RE-STATIONS, INC.

BY: Robert Brandi Date: 2/5/10
 Robert Brandi
 Its: President