

RESOLUTION R-2005-013

Authorizing Acceptance and Dedication of Streets Known as Sweetoak Court and Sweetoak Drive in Sweetwater Subdivision, Phases I and II to the City of Columbia, Richland County TMS #22612-09-01 and TMS #22612-08-21; CF #264-11

WHEREAS, the above referenced property is in the City limits of Columbia and its development plans included dedication of Sweetoak Court and Sweetoak Drive, to the City of Columbia; and,

WHEREAS, the Department of Construction and Facilities Management has inspected the streets on the said property and found that they were constructed in compliance with the City's ordinances and regulations and recommends approval for acceptance; NOW, THEREFORE,

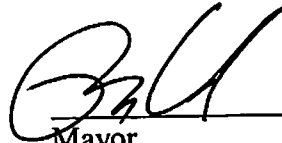
ORIGINAL
STAMPED IN FILE

BE IT RESOLVED by the Mayor and City Council of the City of Columbia, South Carolina this day 6th day of April, 2005 that the City of Columbia accepts dedication of the aforesaid streets.

The said streets are located as shown on drawings on file in the office of the City's Department of Utilities and Engineering under file reference #264-11.

Requested by:

Utilities & Engineering Dept




Mayor

Approved by:



City Manager

Approved as to form:



City Attorney

ATTEST:



City Clerk

Introduced: 4/6/2005
Final Reading: 4/6/2005

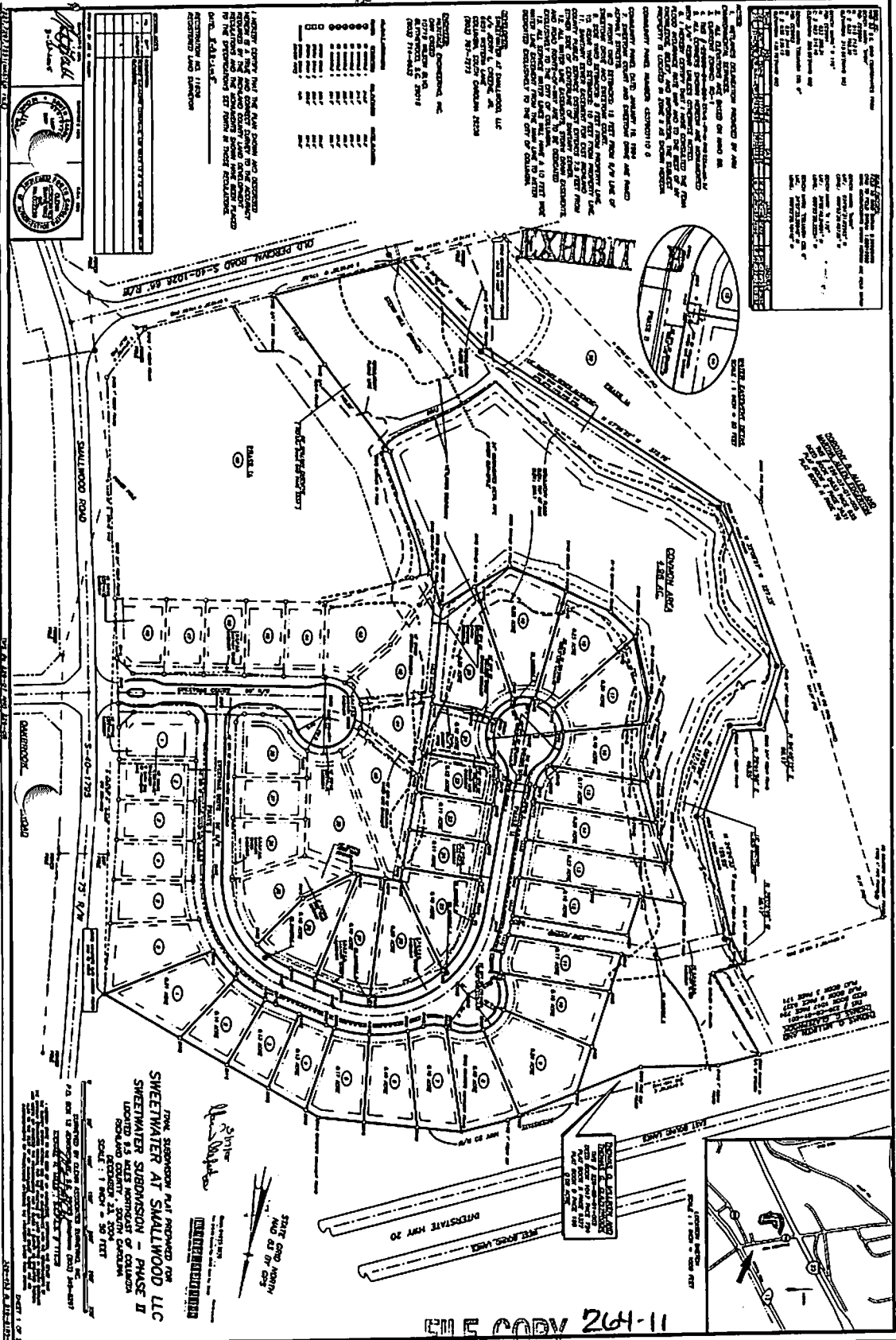
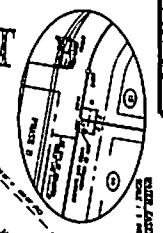
1. ALL EXISTING UTILITIES AND STRUCTURES TO BE REMOVED OR MODIFIED SHALL BE SHOWN BY DASHED LINES AND DIMENSIONS. ALL NEW UTILITIES AND STRUCTURES SHALL BE SHOWN BY SOLID LINES AND DIMENSIONS. ALL DIMENSIONS SHALL BE IN FEET AND INCHES. ALL DIMENSIONS SHALL BE TO THE CENTERLINE OF THE ROAD OR TO THE CENTERLINE OF THE STRUCTURE. ALL DIMENSIONS SHALL BE TO THE CENTERLINE OF THE ROAD OR TO THE CENTERLINE OF THE STRUCTURE. ALL DIMENSIONS SHALL BE TO THE CENTERLINE OF THE ROAD OR TO THE CENTERLINE OF THE STRUCTURE.

2. ALL EXISTING UTILITIES AND STRUCTURES TO BE REMOVED OR MODIFIED SHALL BE SHOWN BY DASHED LINES AND DIMENSIONS. ALL NEW UTILITIES AND STRUCTURES SHALL BE SHOWN BY SOLID LINES AND DIMENSIONS. ALL DIMENSIONS SHALL BE IN FEET AND INCHES. ALL DIMENSIONS SHALL BE TO THE CENTERLINE OF THE ROAD OR TO THE CENTERLINE OF THE STRUCTURE. ALL DIMENSIONS SHALL BE TO THE CENTERLINE OF THE ROAD OR TO THE CENTERLINE OF THE STRUCTURE. ALL DIMENSIONS SHALL BE TO THE CENTERLINE OF THE ROAD OR TO THE CENTERLINE OF THE STRUCTURE.

3. ALL EXISTING UTILITIES AND STRUCTURES TO BE REMOVED OR MODIFIED SHALL BE SHOWN BY DASHED LINES AND DIMENSIONS. ALL NEW UTILITIES AND STRUCTURES SHALL BE SHOWN BY SOLID LINES AND DIMENSIONS. ALL DIMENSIONS SHALL BE IN FEET AND INCHES. ALL DIMENSIONS SHALL BE TO THE CENTERLINE OF THE ROAD OR TO THE CENTERLINE OF THE STRUCTURE. ALL DIMENSIONS SHALL BE TO THE CENTERLINE OF THE ROAD OR TO THE CENTERLINE OF THE STRUCTURE. ALL DIMENSIONS SHALL BE TO THE CENTERLINE OF THE ROAD OR TO THE CENTERLINE OF THE STRUCTURE.

4. ALL EXISTING UTILITIES AND STRUCTURES TO BE REMOVED OR MODIFIED SHALL BE SHOWN BY DASHED LINES AND DIMENSIONS. ALL NEW UTILITIES AND STRUCTURES SHALL BE SHOWN BY SOLID LINES AND DIMENSIONS. ALL DIMENSIONS SHALL BE IN FEET AND INCHES. ALL DIMENSIONS SHALL BE TO THE CENTERLINE OF THE ROAD OR TO THE CENTERLINE OF THE STRUCTURE. ALL DIMENSIONS SHALL BE TO THE CENTERLINE OF THE ROAD OR TO THE CENTERLINE OF THE STRUCTURE. ALL DIMENSIONS SHALL BE TO THE CENTERLINE OF THE ROAD OR TO THE CENTERLINE OF THE STRUCTURE.

5. ALL EXISTING UTILITIES AND STRUCTURES TO BE REMOVED OR MODIFIED SHALL BE SHOWN BY DASHED LINES AND DIMENSIONS. ALL NEW UTILITIES AND STRUCTURES SHALL BE SHOWN BY SOLID LINES AND DIMENSIONS. ALL DIMENSIONS SHALL BE IN FEET AND INCHES. ALL DIMENSIONS SHALL BE TO THE CENTERLINE OF THE ROAD OR TO THE CENTERLINE OF THE STRUCTURE. ALL DIMENSIONS SHALL BE TO THE CENTERLINE OF THE ROAD OR TO THE CENTERLINE OF THE STRUCTURE. ALL DIMENSIONS SHALL BE TO THE CENTERLINE OF THE ROAD OR TO THE CENTERLINE OF THE STRUCTURE.

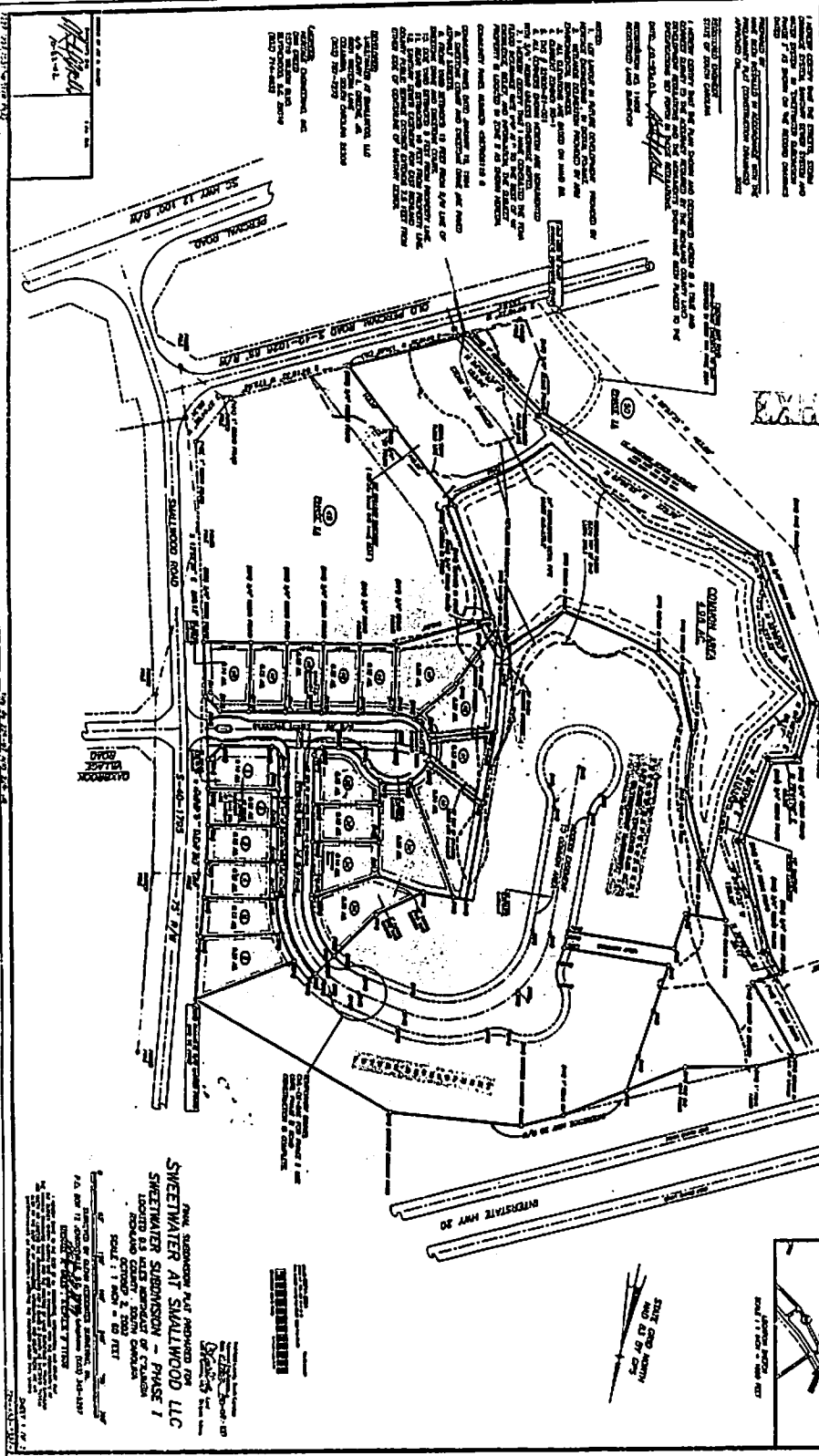


PHASE II SUBDIVISION PLAN PROPOSED FOR SWEETWATER SUBDIVISION - PHASE II
 SWEETWATER SUBDIVISION - PHASE II
 LINDSEY COUNTY, SOUTH CAROLINA
 DECEMBER 23, 2004
 SCALE: 1" = 40' ±

FILE COPY 264-11

Project Name	Sheetwater Subdivision - Phase 1
Project No.	100-100-100-100
City	St. Louis, Missouri
County	St. Louis County
Map No.	100-100-100-100
Scale	1" = 100'
Date	10/1/10
Author	J. Smith
Checker	K. Jones
Engineer	L. Brown
Surveyor	M. Green
Recorder	N. White
Printer	O. Black

EXHIBIT A



THE SUBDIVISION IS BOUND BY GRANDWOOD ROAD TO THE NORTH, OLD PERSON ROAD TO THE EAST, AND SMALLWOOD ROAD TO THE SOUTH. THE SUBDIVISION IS BOUND BY GRANDWOOD ROAD TO THE NORTH, OLD PERSON ROAD TO THE EAST, AND SMALLWOOD ROAD TO THE SOUTH. THE SUBDIVISION IS BOUND BY GRANDWOOD ROAD TO THE NORTH, OLD PERSON ROAD TO THE EAST, AND SMALLWOOD ROAD TO THE SOUTH.

SWEETWATER SUBDIVISION - PHASE 1
 PLAT SUBDIVISION MADE PURSUANT TO THE
 SWEETWATER SUBDIVISION ACT - PHASE 1
 LOCATED IN THE CITY OF ST. LOUIS, MISSOURI
 RECORDS COUNTY, ST. LOUIS COUNTY
 SCALE: 1" = 100'

